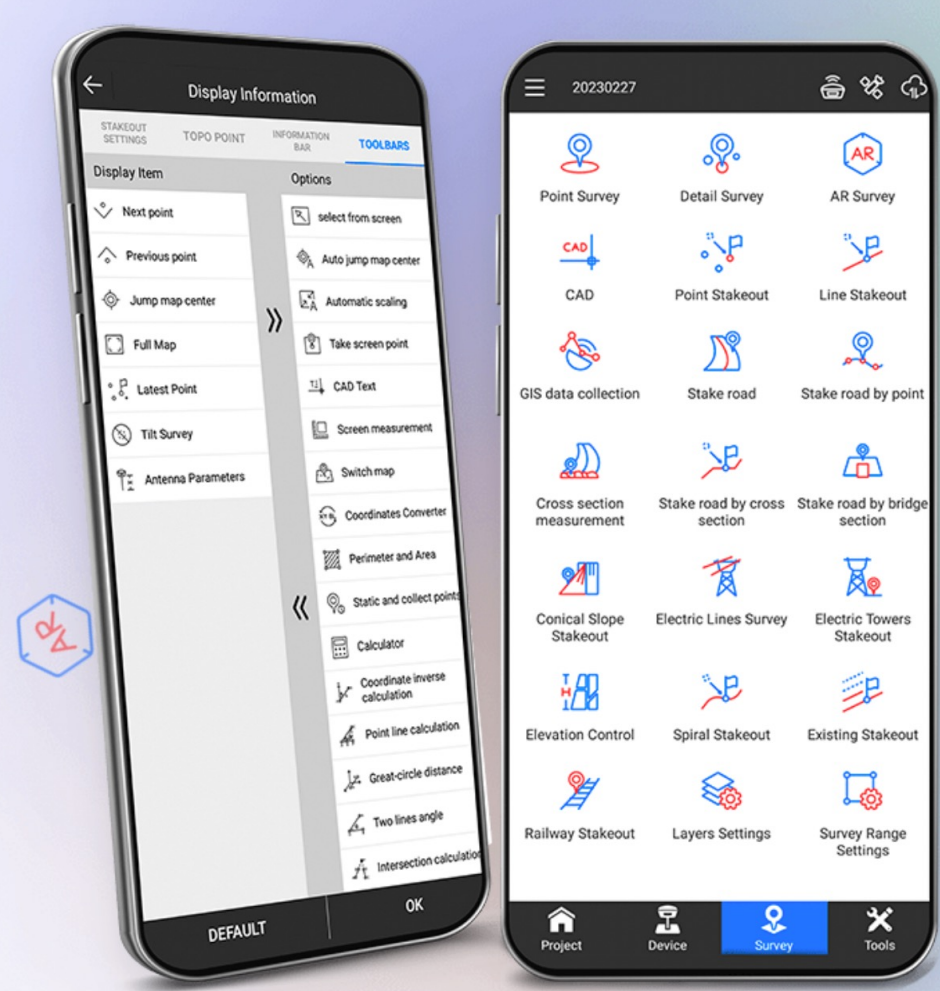


# SurPad 4.2 App

Android mobile application specifically designed for professional use with GPS/GNSS RTK receivers and Total Stations. One of the key strengths of SurPad lies in its comprehensive suite of tools and functionalities, which allow users to seamlessly integrate RTK control, GIS data collection, and road design and layout in a single, intuitive interface. This makes it an ideal solution for professionals in the surveying and mapping industry, as well as for engineers, architects, and urban planners.

Free 30 days trial | No Fees

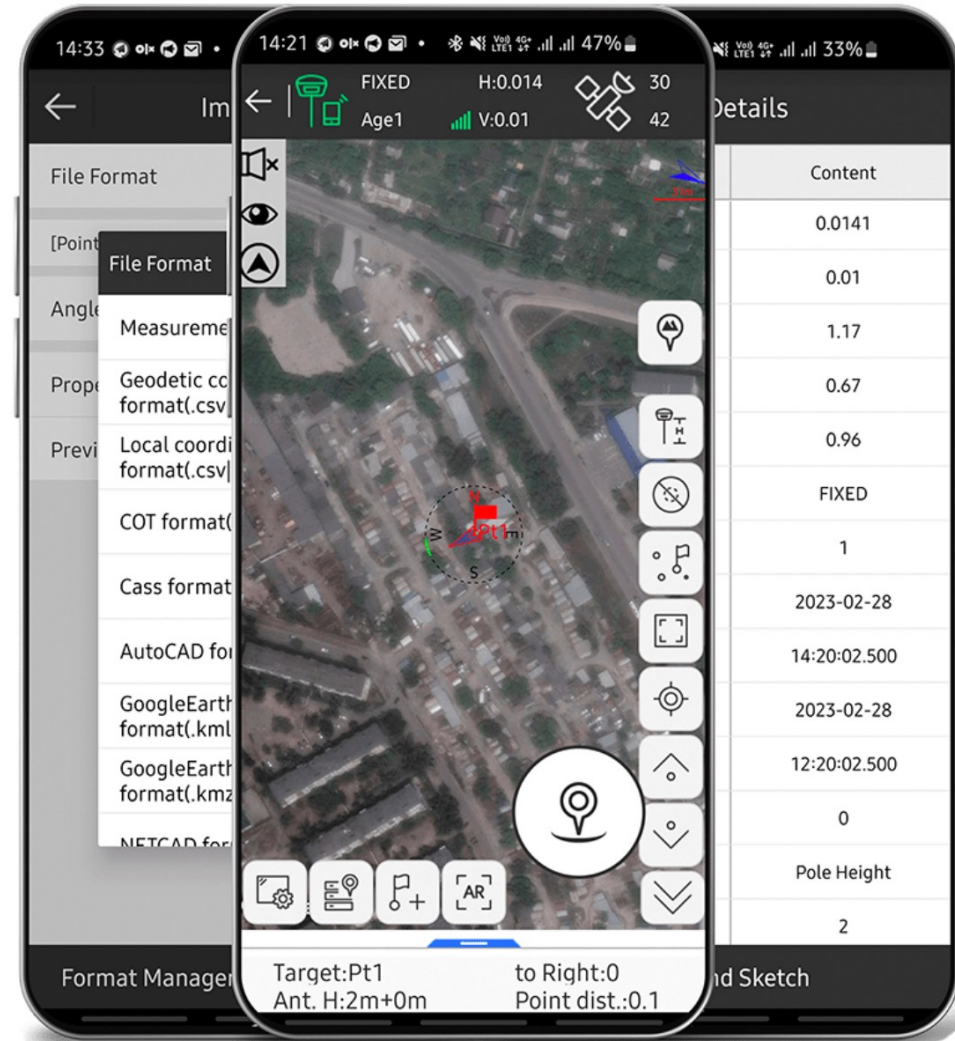


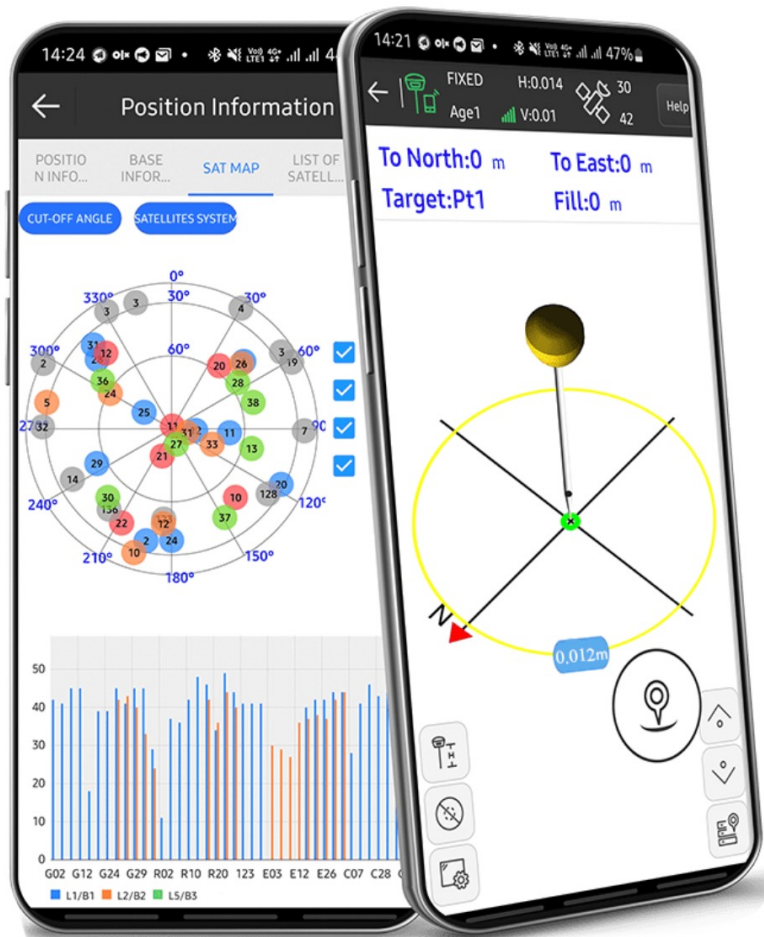
Why You Choose SurPad 4.2 App

# The Most Effective App for Your Surveying Projects

The SurPad 4.2 is designed for assisting professionals to work efficiently for all types of land surveying and road engineering projects in the field. By utilizing the SurPad app on your Android smartphone or tablet, you can access a comprehensive range of professional-grade features for your GNSS receiver without the need for costly controllers.

- Compatible with many brands of GNSS equipment.
- Comes with 1600+ preset multi-country coordinate systems, projections etc. Support of Geoid and Grid files.
- Import & export of CSV, DAT, DXF, SHP, KML, GPX, TXT files.
- Works in your language. Comes with 27 preset languages.





## Your Win-Win Solution

# Powerful Features and Easy Interface

The SurPad 4.2 is a powerful software for data collection. Its versatile design and powerful functions allow you to complete almost any surveying task quickly and easily. You can choose the display style you prefer, including list, grid, and customized style. SurPad 4.2 provides easy operation with graphic interaction including COGO calculation, QR code scanning, FTP transmission etc. SurPAD 4.2 has localizations in English, Ukrainian, Portuguese, Polish, Spanish, Turkish, Russian, Italian, Magyar, Swedish, Serbian, Greek, French, Bulgarian, Slovak, German, Finnish, Lithuanian, Czech, Norwegian, Simplified Chinese, Traditional Chinese, Korean, Japanese, Vietnamese.



### Easy Installation Process

Download and Install in 2 clicks



### Updated Version

Get the latest version of SurPad 4.2

## Popular Features of SurPad 4.2

# Popular Features That Blows Your Mind

01

### Connectivity

Quick connection

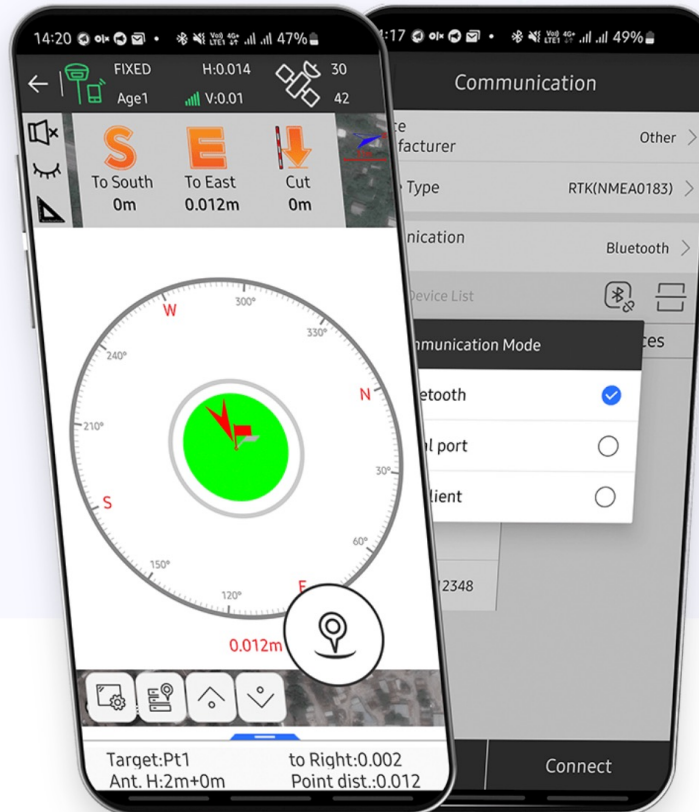
Can connect to GNSS by Bluetooth & WiFi. Can search and connect the device automatically, using wireless connections.

02

### Layers

Better visualization

Supports online and offline layers with DXF, SHP, DWG and XML files. The CAD function allows you to draw graphics directly in field work.



03

### Road Design

Quick Calculations

It has a complete professional road design and stakeout feature, so you can calculate complex road stakeout data easily.

04

### Voice Alerts

Better Perception

Important operations is accompanied by voice alerts: instrument connection, fixed GPS positioning solution and stakeout.

Buy SurPad 4.2 Land Surveying App

# One-time purchase with the added benefit

Permanent activation code (License) Surpad 4.2 for Android. Compatible with Multiple Brands and Models of GNSS receivers and Total Stations manufacturers, both robotic and conventional.

## Individual

- ✓ 1 lifetime license
- ✓ Activation of 1 device
- ✓ Valid until 2999-1-1
- ✓ Get 5% Off [for GNSS devices](#)

**\$280**

Buy Now

## Business

Save \$30

- ✓ 2 lifetime licenses
- ✓ Activation of 2 devices
- ✓ Valid until 2999-1-1
- ✓ Get 5% Off [for GNSS devices](#)

**\$530**

Buy Now

## Cooperation

- ✓ MOQ: 10 licenses quarterly
- ✓ Flexible pricing
- ✓ As many licenses as you need
- ✓ [Special pricing for GNSS devices](#)

Contact Us



SurPad 4.2 is designed for assisting professionals to work efficiently for all types of land surveying and road engineering projects in the field.

[www.surpadapp.com](http://www.surpadapp.com)

[info@surpadapp.com](mailto:info@surpadapp.com)

+38 (066) 460-18-10